













Direction Camp Pinnacle from NY City and points South.

- 
- |   |  |                           |
|---|--|---------------------------|
|    | 1. Head <b>north</b> on <b>I-87 N</b><br>Partial toll road   |                           |
|   | 2. Take exit <b>22</b> toward <b>State Hwy 144/State Hwy 396</b><br>Toll road  | go 0.3 mi<br>total 138 mi |
|    | 3. Merge onto <b>I-87</b>  | go 0.1 mi<br>total 138 mi |
|    | 4. Turn <b>right</b> at <b>River Rd/RT-144</b><br>About 1 min  | go 0.4 mi<br>total 139 mi |
|    | 5. Turn <b>right</b> at <b>Maple Ave/RT-396</b><br>About 4 mins  | go 1.5 mi<br>total 140 mi |
|    | 6. Slight <b>right</b> to stay on <b>Maple Ave/RT-396</b><br>Continue to follow RT-396<br>About 2 mins                 | go 0.8 mi<br>total 141 mi |
|    | 7. Slight <b>left</b> at <b>Bridge St/RT-396</b><br>Continue to follow RT-396<br>About 11 mins                         | go 4.4 mi<br>total 145 mi |
|   | 8. Continue on <b>Cedar Grove Rd/County Rte 301</b><br>Continue to follow County Rte 301<br>About 11 mins              | go 4.4 mi<br>total 150 mi |
|   | 9. Turn <b>right</b> at <b>County Rte 301/Tarrytown Rd</b><br>About 4 mins   | go 1.5 mi<br>total 151 mi |
|  | 10. Turn <b>left</b> at <b>Delaware Turnpike/RT-443</b><br>About 8 mins  | go 3.9 mi<br>total 155 mi |
|  | 11. Slight <b>right</b> at <b>Helderberg Trail/RT-443</b><br>About 1 min   | go 0.4 mi<br>total 156 mi |
|  | 12. Sharp <b>right</b> at <b>County Rte 303/Pinnacle Rd</b><br>About 2 mins  | go 0.9 mi<br>total 156 mi |
|  | 13. Slight <b>left</b> to stay on <b>County Rte 303/Pinnacle Rd</b><br>Destination will be on the left<br>About 5 mins | go 2.2 mi<br>total 159 mi |
-  621 Pinnacle Rd, Voorheesville, NY 12186